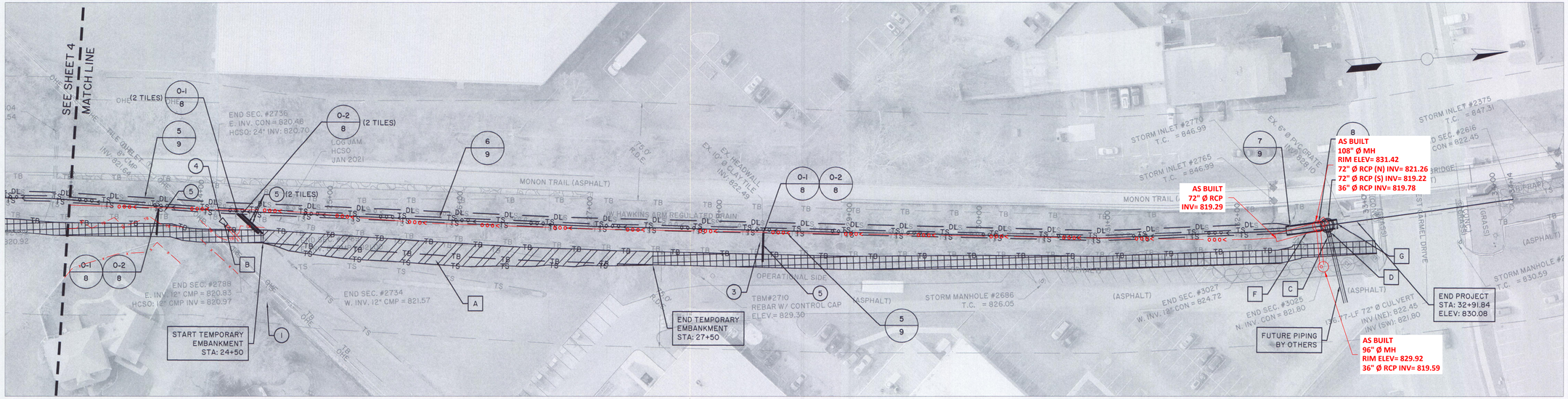

0 40' 80'

AS-BUILT

RECORD DRAWING

DEMOLITION NOTES

1. REMOVE FENCE AS NEEDED.
2. REMOVE RIP-RAP AS NEEDED FOR PROPOSED OPEN DITCH CROSS SECTION.
3. REMOVE EXISTING HEADWALL & APRON.
4. REMOVE AND RESET END SECTION. REMOVE ONE SECTION OF PIPE.
5. REMOVE EXISTING TILE AS NEEDED TO INSTALL DRAIN OUTLET PER DETAIL 0-1 ON SHEET 8.

PLAN NOTES

A TEMPORARY EMBANKMENT AREA USING SPOILS FROM DREDGING. REMOVE TEMPORARY FILL AND RESTORE AREA TO ORIGINAL GRADE WHEN DREDGING COMPLETE. SEE DETAIL 6 ON SHEET 9.

B RESET EXISTING END SECTION SO THAT DOWNSTREAM END IS AT STA: 24+16.95, 6.8I-FEET RIGHT; INV = 820.50. INSTALL TOE ANCHOR PER DETAIL 0-5 ON SHEET 8. REFER TO DETAIL D-23 ON SHEET 8 FOR BEDDING AND BACKFILL.

C REMOVE EXISTING BULKHEAD STA: 32+69.64; 9.06-FEET RIGHT; INV = 819.48

D INSTALL 6-LF OF 30" Ø RCP @ 0.11% SLOPE. UPSTREAM INVERT = 819.48. PIPE PROVIDED BY OTHERS.

E PROPOSED STRUCTURE #601
I08" Ø MANHOLE; CASTING CT-I
STA: 32+69.04; 0.00' OFFSET
TC: ~~832.00~~ 831.42
BOTTOM INV = 818.63 [AT CENTER STRUCTURE]
72" Ø (NE) INV = ~~821.76~~ [AT CENTER STRUCTURE] 821.26
36" ~~30"~~ Ø (E) INV = ~~819.47~~ [AT CENTER STRUCTURE] 819.78
72" Ø (SW) INV = ~~819.47~~ [AT CENTER STRUCTURE] 819.22
REFER TO DETAILS D-21 & CT-I ON SHEET 8

F INSTALL 30-LF OF 72" Ø RCP @ 0.17% SLOPE. DOWNSTREAM INVERT = ~~819.42.~~ 819.29

G INSTALL 6-LF OF 72" Ø RCP @ 0.48% SLOPE. MATCH EXISTING UPSTREAM INVERT = 821.80±.

HATCH LEGEND

- RIP-RAP OR CONSTRUCTION ENTRANCE PER DETAILS ON SHEET IO
- OPERATIONAL SIDE
- TEMPORARY EMBANKMENT AREA & OPERATIONAL SIDE. SEE DETAIL 6 ON SHEET 9.
- SEEDING

PROPOSED LEGEND

- TB — TOP OF BANK
- TS — TOE OF SLOPE
- > o o o — FLOWLINE
- DL — DAYLIGHT
- SF — SILT FENCE
- # / # — DETAIL NUMBER / SHEET NUMBER

EXISTING LEGEND

- APPROXIMATE EASEMENT LIMIT
- APPROXIMATE SECTION LINE
- OHE — OVERHEAD ELECTRIC
- UGT — UNDERGROUND TELEPHONE
- X — FENCE
- TB — TOP BANK
- TS — TOE SLOPE
- > o o o — FLOWLINE
- EXISTING STORM
- EXISTING GRAVEL

PROFILE LEGEND

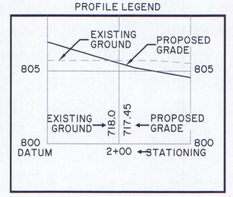

PLAN VIEW
SCALE: 1"=40'

PROFILE VIEW
HORIZONTAL SCALE: 1"=40'
VERTICAL SCALE: 1"=4'

REFER TO GENERAL NOTES ON SHEET 1

THE AS-BUILT SURVEY USED THE FOLLOWING DATUM:
HORIZONTAL DATUM: NAD 1983 (CONUS) INDIANA EAST 1301, US SURVEY FEET
VERTICAL DATUM: (NAVD 88) (GEOID 12A)

"AS-BUILT" CERTIFICATION

"AS BUILT" INFORMATION COLLECTED BY HAMILTON COUNTY SURVEYOR'S OFFICE. I HEREBY CERTIFY TO THE BEST OF MY KNOWLEDGE AND BELIEF, A TRUE AND CORRECT REPRESENTATION OF THE LOCATIONS AND ELEVATIONS OF THE "AS-BUILT" REGULATED DRAIN IMPROVEMENTS. INFORMATION OBTAINED BY FIELD SURVEY IN JANUARY 2023.

CERTIFIED BY: B.K.R.

BRIAN K. RAYL, PS
PROFESSIONAL SURVEYOR
INDIANA LICENSE NO. 20100070

BRIAN K. RAYL REGISTERED No. 20100070 STATE OF INDIANA LAND SURVEYOR

DATE: JANUARY 4, 2024

THIS DRAWING IS NOT INTENDED TO BE REPRESENTED AS A RETRACEMENT OR ORIGINAL BOUNDARY SURVEY, A ROUTE SURVEY, OR SURVEYOR LOCATION REPORT

DRAWN BY: REUBEN Q. ARVIN, SI

PLOT DATE: Jan 04, 2024 - 10:52 am
FILE LOCATION: S:\E-Surv\Projects\Regulated Drains\WR Fertig\JW Hawkins Arm\Civil 3D\Source Drawings\ \ I76-20 JW Hawkins As-Builts RQA 011723.dwg

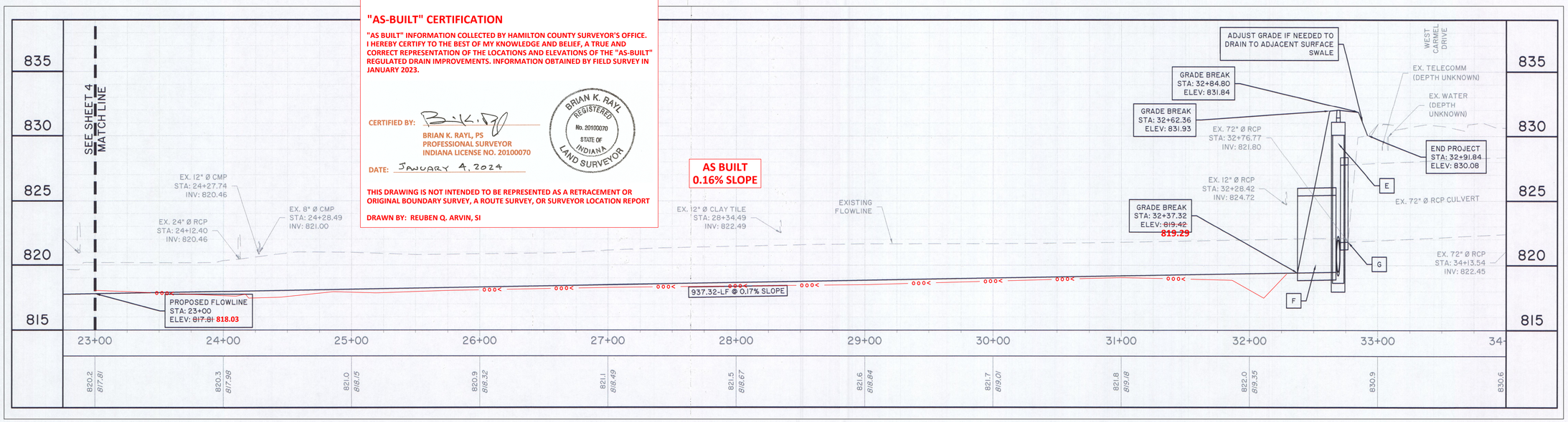

PROJECT NO:	I76-20
WATERSHED NO:	I76
FIELD BOOK:	??
FIELD BY:	SEE NOTES ON SHEET I
DRAWN BY:	GRD/RQA
CHECKED BY:	GRD
DATE:	07/09/20
BY:	??
DATE:	??
REVISIONS:	??

GARY R. DUNCAN JR. REGISTERED PE20100146 STATE OF INDIANA PROFESSIONAL ENGINEER

CERTIFIED BY:

GARY R. DUNCAN, JR., P.E.
DATE: 11 AUG 21

PROJECT NAME: WR FERTIG & JW HAWKINS DITCH MAINTENANCE

PLAN & PROFILE - JW HAWKINS STA: 23+00 - 32+92

PLOT DATE: Aug 10, 2021 - 12:43 pm

SHEET NO.
5 OF 11

HAMILTON COUNTY, INDIANA
HAMILTON COUNTY SURVEYOR'S OFFICE
HAMILTON COUNTY GOVERNMENT/JUDICIAL CENTER
ONE HAMILTON COUNTY SQUARE, SUITE I88
NOBLESVILLE, IN 46060
PHONE: (317) 776-8495
FAX: (317) 776-9628
SURVEYOR@HAMILTONCOUNTY.IN.GOV

Aug 10, 2021 - 12:43 pm S:\E-Surv\Projects\Regulated Drains\WR Fertig\JW Hawkins Arm\Civil 3D\Production Drawings\ \ I76-20 JW Hawkins Plan and Profile Sheets.dwg

This copy printed from Digital Archive of the Hamilton County Surveyor's Office; One Hamilton Co. Square, Ste., Noblesville, In 46060

AS-BUILT

RECORD DRAWING

0 40' 80'

DEMOLITION NOTES

1. REMOVE FENCE AS NEEDED.
2. REMOVE RIP-RAP AS NEEDED FOR PROPOSED OPEN DITCH CROSS SECTION.
3. REMOVE EXISTING HEADWALL & APRON.
4. REMOVE AND RESET END SECTION. REMOVE ONE SECTION OF PIPE.
5. REMOVE EXISTING TILE AS NEEDED TO INSTALL DRAIN OUTLET PER DETAIL 0-1 ON SHEET 8.

PLAN NOTES

A. TEMPORARY EMBANKMENT AREA USING SPOILS FROM DREDGING. REMOVE TEMPORARY FILL AND RESTORE AREA TO ORIGINAL GRADE WHEN DREDGING COMPLETE. SEE DETAIL 6 ON SHEET 9.

B. RESET EXISTING END SECTION SO THAT DOWNSTREAM END IS AT STA: 24+16.95, 6.8I-FEET RIGHT; INV = 820.50. INSTALL TOE ANCHOR PER DETAIL 0-5 ON SHEET 8. REFER TO DETAIL D-23 ON SHEET 8 FOR BEDDING AND BACKFILL.

C. REMOVE EXISTING BULKHEAD STA: 32+69.64; 9.06-FEET RIGHT; INV = 819.48

D. INSTALL 6-LF OF 30" Ø RCP @ 0.11% SLOPE. UPSTREAM INVERT = 819.48. PIPE PROVIDED BY OTHERS.

E. PROPOSED STRUCTURE #601
I08" Ø MANHOLE; CASTING CT-I
STA: 32+69.04; 0.00' OFFSET
TC: ~~832.00~~ 831.42
BOTTOM INV = 818.63 [AT CENTER STRUCTURE]
72" Ø (NE) INV = ~~821.76~~ [AT CENTER STRUCTURE] 821.26
36" ~~30"~~ Ø (E) INV = ~~819.47~~ [AT CENTER STRUCTURE] 819.78
72" Ø (SW) INV = ~~819.47~~ [AT CENTER STRUCTURE] 819.22
REFER TO DETAILS D-21 & CT-I ON SHEET 8

F. INSTALL 30-LF OF 72" Ø RCP @ 0.17% SLOPE. DOWNSTREAM INVERT = ~~819.42~~ 819.29

G. INSTALL 6-LF OF 72" Ø RCP @ 0.48% SLOPE. MATCH EXISTING UPSTREAM INVERT = 821.80±.

HATCH LEGEND

- RIP-RAP OR CONSTRUCTION ENTRANCE PER DETAILS ON SHEET 10
- OPERATIONAL SIDE
- TEMPORARY EMBANKMENT AREA & OPERATIONAL SIDE. SEE DETAIL 6 ON SHEET 9.
- SEEDING

PROPOSED LEGEND

- TB — TOP OF BANK
- TS — TOE OF SLOPE
- > o o o — FLOWLINE
- DL — DAYLIGHT
- SF — SILT FENCE
- # / # — DETAIL NUMBER / SHEET NUMBER

EXISTING LEGEND

- APPROXIMATE EASEMENT LIMIT
- APPROXIMATE SECTION LINE
- OHE — OVERHEAD ELECTRIC
- UGT — UNDERGROUND TELEPHONE
- X — FENCE
- TB — TOP BANK
- TS — TOE SLOPE
- > o o o — FLOWLINE
- EXISTING STORM
- EXISTING GRAVEL

PROFILE LEGEND

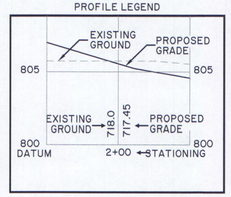

PLAN VIEW
~~SCALE: 1"=40'~~

PROFILE VIEW
HORIZONTAL SCALE: 1"=40'
VERTICAL SCALE: 1"=4'

REFER TO GENERAL NOTES ON SHEET 1

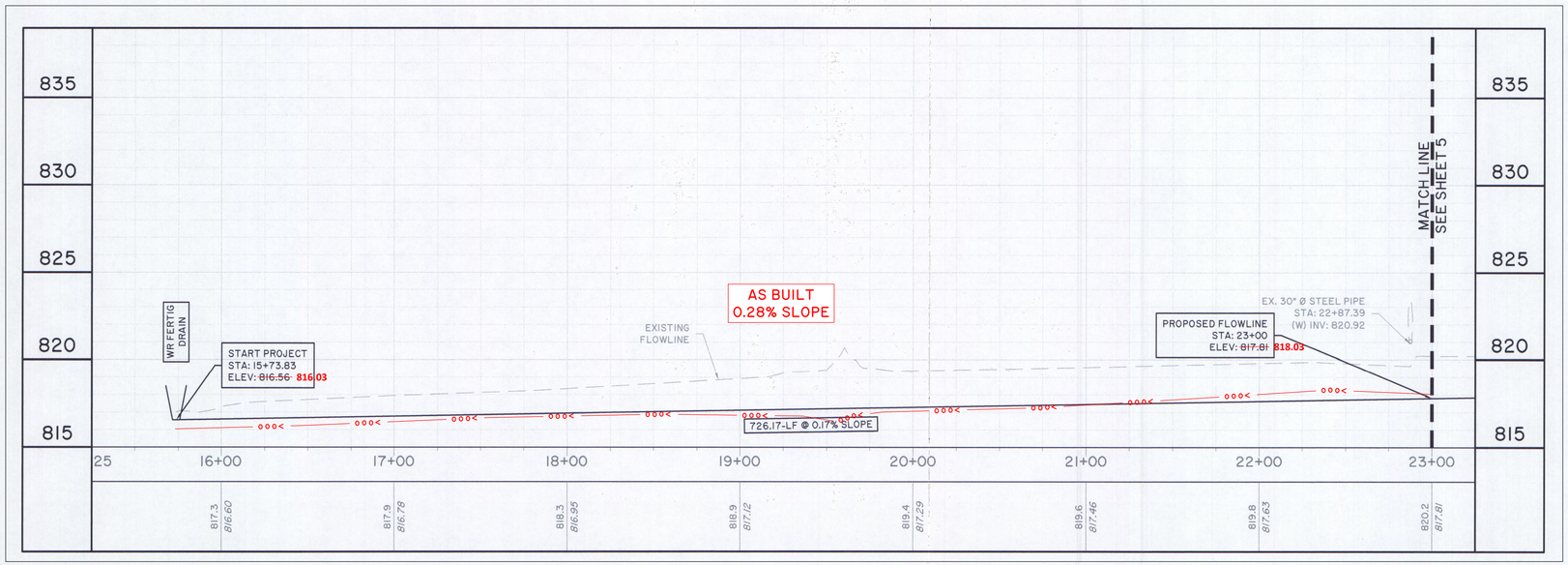

THE AS-BUILT SURVEY USED THE FOLLOWING DATUM:
HORIZONTAL DATUM: NAD 1983 (CONUS) INDIANA EAST 1301, US SURVEY FEET
VERTICAL DATUM: (NAVD 88) (GEOID 12A)

"AS-BUILT" CERTIFICATION

"AS BUILT" INFORMATION COLLECTED BY HAMILTON COUNTY SURVEYOR'S OFFICE. I HEREBY CERTIFY TO THE BEST OF MY KNOWLEDGE AND BELIEF, A TRUE AND CORRECT REPRESENTATION OF THE LOCATIONS AND ELEVATIONS OF THE "AS-BUILT" REGULATED DRAIN IMPROVEMENTS. INFORMATION OBTAINED BY FIELD SURVEY IN JANUARY 2023.

CERTIFIED BY: BRIAN K. RAYL, PS
PROFESSIONAL SURVEYOR
INDIANA LICENSE NO. 20100070

BRIAN K. RAYL — REGISTERED — No. 20100070 — STATE OF INDIANA — LAND SURVEYOR

DATE: JANUARY 4, 2024

THIS DRAWING IS NOT INTENDED TO BE REPRESENTED AS A RETRACEMENT OR ORIGINAL BOUNDARY SURVEY, A ROUTE SURVEY, OR SURVEYOR LOCATION REPORT

DRAWN BY: REUBEN Q. ARVIN, SI

PLOT DATE: Jan 04, 2024 - 10:53 am
FILE LOCATION: S:\E-Surv\Projects\Regulated Drains\WR Fertig\JW Hawkins Arm\Civil 3D\Source Drawings\ \ I76-20 JW Hawkins As-Builts RQA 011723.dwg

HAMILTON COUNTY, INDIANA
HAMILTON COUNTY SURVEYOR'S OFFICE
HAMILTON COUNTY GOVERNMENT/JUDICIAL CENTER
ONE HAMILTON COUNTY SQUARE, SUITE 188
NOBLESVILLE, IN 46060
PHONE: (317) 776-8495
FAX: (317) 776-9628
SURVEYOR@HAMILTONCOUNTY.IN.GOV

PROJECT NO:	I76-20
WATERSHED NO:	I76
FIELD BOOK:	??
FIELD BY:	SEE NOTES ON SHEET 1
DRAWN BY:	GRD/RQA
CHECKED BY:	GRD
DATE:	07/09/20

BY:	??
DATE:	??
REVISIONS:	??

GARY R. DUNCAN JR. — REGISTERED — PE9600186 — STATE OF INDIANA — PROFESSIONAL ENGINEER

CERTIFIED BY:
GARY R. DUNCAN, JR., P.E.
DATE: 11 AUG 21

PROJECT NAME:
WR FERTIG & JW HAWKINS
DITCH MAINTENANCE

PLAN & PROFILE - JW HAWKINS
STA: 15+74 - 23+00

PLOT DATE: Aug 10, 2021 - 12:43 pm

SHEET NO.
4 OF 11

Aug 10, 2021 - 12:43 pm S:\E-Surv\Projects\Regulated Drains\WR Fertig\JW Hawkins Arm\Civil 3D\Production Drawings\ \ I76-20 JW Hawkins Plan and Profile Sheets.dwg

This copy printed from Digital Archive of the Hamilton County Surveyor's Office; One Hamilton Co. Square, Ste., Noblesville, In 46060

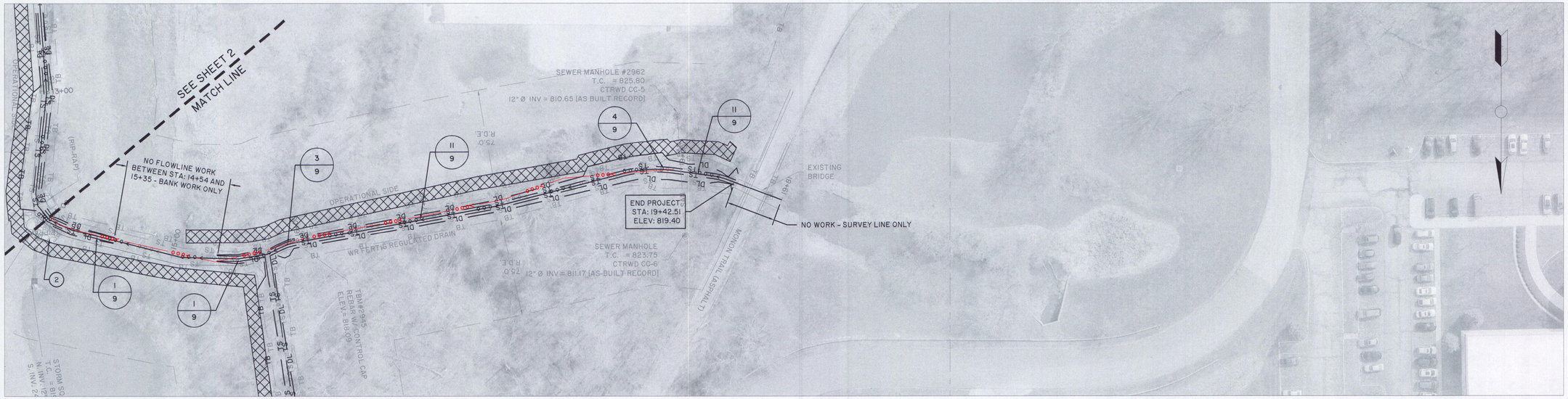

AS-BUILT

RECORD DRAWING

DEMOLITION NOTES

1. REMOVE FENCE AS NEEDED.
2. REMOVE RIP-RAP AS NEEDED FOR PROPOSED OPEN DITCH CROSS SECTION.
3. REMOVE EXISTING HEADWALL & APRON.
4. REMOVE AND RESET END SECTION. REMOVE ONE SECTION OF PIPE.
5. REMOVE EXISTING TILE AS NEEDED TO INSTALL DRAIN OUTLET PER DETAIL O-1 ON SHEET 8.

PLAN NOTES

A. TEMPORARY EMBANKMENT AREA USING SPOILS FROM DREDGING. REMOVE TEMPORARY FILL AND RESTORE AREA TO ORIGINAL GRADE WHEN DREDGING COMPLETE. SEE DETAIL 6 ON SHEET 9.

B. RESET EXISTING END SECTION SO THAT DOWNSTREAM END IS AT STA: 24+16.95, 6.8I-FEET RIGHT; INV = 820.50. INSTALL TOE ANCHOR PER DETAIL O-5 ON SHEET 8. REFER TO DETAIL D-23 ON SHEET 8 FOR BEDDING AND BACKFILL.

C. REMOVE EXISTING BULKHEAD STA: 32+69.64; 9.06-FEET RIGHT; INV = 819.48

D. INSTALL 6-LF OF 30" Ø RCP @ 0.11% SLOPE. UPSTREAM INVERT = 819.48. PIPE PROVIDED BY OTHERS.

E. PROPOSED STRUCTURE #601
I08" Ø MANHOLE; CASTING CT-I
STA: 32+69.04; 0.00' OFFSET
TC: ~~832.00~~ 831.42
BOTTOM INV = 818.63 [AT CENTER STRUCTURE]
72" Ø (NE) INV = ~~821.76~~ [AT CENTER STRUCTURE] 821.26
36" ~~30"~~ Ø (E) INV = ~~819.47~~ [AT CENTER STRUCTURE] 819.78
72" Ø (SW) INV = ~~819.47~~ [AT CENTER STRUCTURE] 819.22
REFER TO DETAILS D-2I & CT-I ON SHEET 8

F. INSTALL 30-LF OF 72" Ø RCP @ 0.17% SLOPE. DOWNSTREAM INVERT = ~~819.42~~ 819.29

G. INSTALL 6-LF OF 72" Ø RCP @ 0.48% SLOPE. MATCH EXISTING UPSTREAM INVERT = 821.80±.

HATCH LEGEND

- RIP-RAP OR CONSTRUCTION ENTRANCE PER DETAILS ON SHEET IO
- OPERATIONAL SIDE
- TEMPORARY EMBANKMENT AREA & OPERATIONAL SIDE. SEE DETAIL 6 ON SHEET 9.
- SEEDING

PROPOSED LEGEND

- TB — TOP OF BANK
- TS — TOE OF SLOPE
- > o o o — FLOWLINE
- DL — DAYLIGHT
- SF — SILT FENCE
- # / # — DETAIL NUMBER / SHEET NUMBER

EXISTING LEGEND

- APPROXIMATE EASEMENT LIMIT
- APPROXIMATE SECTION LINE
- OHE — OVERHEAD ELECTRIC
- UGT — UNDERGROUND TELEPHONE
- X — FENCE
- TB — TOP BANK
- TS — TOE SLOPE
- > o o o — FLOWLINE
- EXISTING STORM
- EXISTING GRAVEL

PROFILE LEGEND

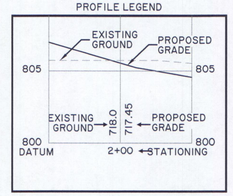

PLAN VIEW
~~SCALE: 1"=40'~~

PROFILE VIEW
~~HORIZONTAL SCALE: 1"=40'~~
~~VERTICAL SCALE: 1"=4'~~

REFER TO GENERAL NOTES ON SHEET I

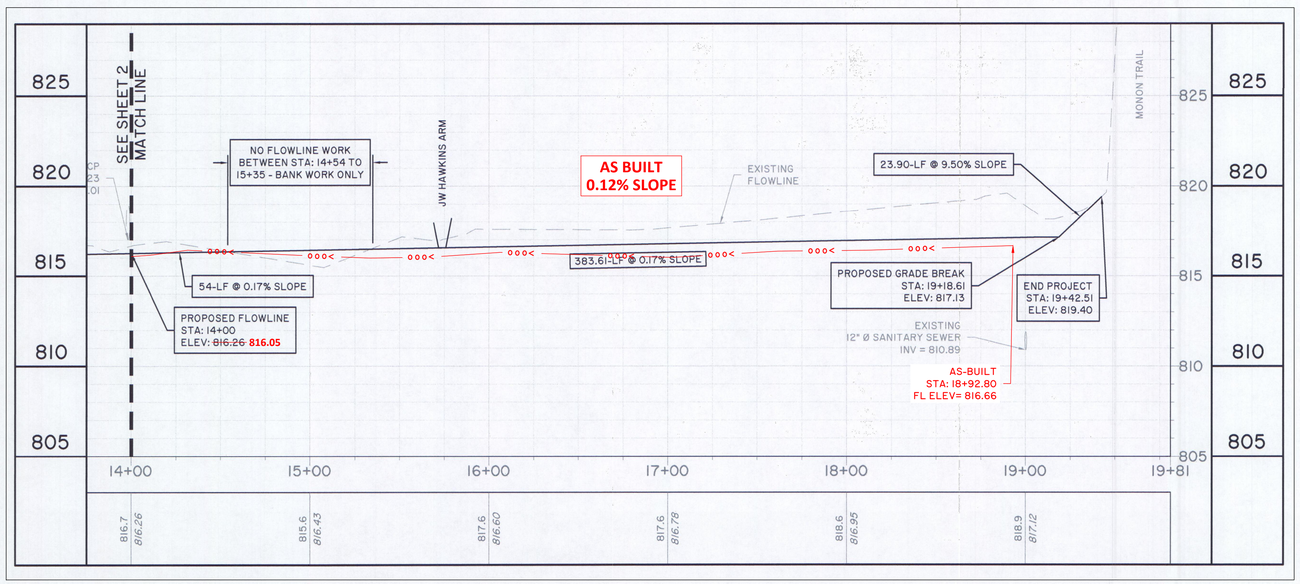

THE AS-BUILT SURVEY USED THE FOLLOWING DATUM:
HORIZONTAL DATUM: NAD 1983 (CONUS) INDIANA EAST 1301, US SURVEY FEET
VERTICAL DATUM: (NAVD 88) (GEOID 12A)

"AS-BUILT" CERTIFICATION

"AS BUILT" INFORMATION COLLECTED BY HAMILTON COUNTY SURVEYOR'S OFFICE. I HEREBY CERTIFY TO THE BEST OF MY KNOWLEDGE AND BELIEF, A TRUE AND CORRECT REPRESENTATION OF THE LOCATIONS AND ELEVATIONS OF THE "AS-BUILT" REGULATED DRAIN IMPROVEMENTS. INFORMATION OBTAINED BY FIELD SURVEY IN JANUARY 2023.

CERTIFIED BY: _____

BRIAN K. RAYL, PS
PROFESSIONAL SURVEYOR
INDIANA LICENSE NO. 20100070

DATE: JANUARY 4, 2024

BRIAN K. RAYL REGISTERED No. 20100070 STATE OF INDIANA LAND SURVEYOR

THIS DRAWING IS NOT INTENDED TO BE REPRESENTED AS A RETRACEMENT OR ORIGINAL BOUNDARY SURVEY, A ROUTE SURVEY, OR SURVEYOR LOCATION REPORT

DRAWN BY: REUBEN Q. ARVIN, SI

PLOT DATE: Jan 04, 2024 - 10:53 am
FILE LOCATION: S:\E-Surv\Projects\Regulated Drains\WR Fertig\JW Hawkins Arm\Civil 3D\Source Drawings\ \ I76-20 JW Hawkins As-Builts RQA 011723.dwg

HAMILTON COUNTY, INDIANA
HAMILTON COUNTY SURVEYOR'S OFFICE
HAMILTON COUNTY GOVERNMENT/JUDICIAL CENTER
ONE HAMILTON COUNTY SQUARE, SUITE I88
NOBLESVILLE, IN 46060
PHONE: (317) 776-8495
FAX: (317) 776-9628
SURVEYOR@HAMILTONCOUNTY.IN.GOV

PROJECT NO:	I76-20
WATERSHED NO:	I76
FIELD BOOK:	??
FIELD BY:	SEE NOTES ON SHEET I
DRAWN BY:	GRD/RQA
CHECKED BY:	GRD
DATE:	07/09/20

BY:	??
DATE:	??
REVISIONS:	??

GARY R. DUNCAN JR. REGISTERED PE10900146 STATE OF INDIANA PROFESSIONAL ENGINEER

CERTIFIED BY:

GARY R. DUNCAN, JR., P.E.
DATE: 11 AUG 21

PROJECT NAME:
WR FERTIG & JW HAWKINS
DITCH MAINTENANCE

PLAN & PROFILE - WR FERTIG
STA: 14+00 - 19+43

PLOT DATE: Aug 10, 2021 - 12:43 pm

SHEET NO.
3 OF 11

Aug 10, 2021 - 12:43 pm S:\E-Surv\Projects\Regulated Drains\WR Fertig\JW Hawkins Arm\Civil 3D\Production Drawings\ \ I76-20 JW Hawkins Plan and Profile Sheets.dwg

This copy printed from Digital Archive of the Hamilton County Surveyor's Office; One Hamilton Co. Square, Ste., Noblesville, In 46060

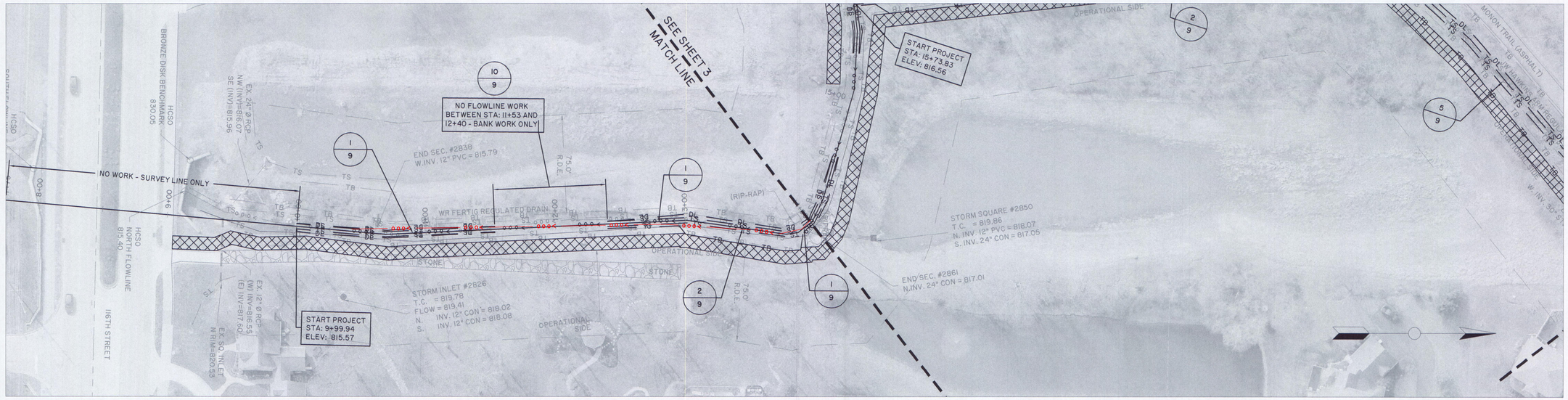

AS-BUILT

RECORD DRAWING

DEMOLITION NOTES

1. REMOVE FENCE AS NEEDED.
2. REMOVE RIP-RAP AS NEEDED FOR PROPOSED OPEN DITCH CROSS SECTION.
3. REMOVE EXISTING HEADWALL & APRON.
4. REMOVE AND RESET END SECTION. REMOVE ONE SECTION OF PIPE.
5. REMOVE EXISTING TILE AS NEEDED TO INSTALL DRAIN OUTLET PER DETAIL O-1 ON SHEET 8.

PLAN NOTES

A TEMPORARY EMBANKMENT AREA USING SPOILS FROM DREDGING. REMOVE TEMPORARY FILL AND RESTORE AREA TO ORIGINAL GRADE WHEN DREDGING COMPLETE. SEE DETAIL 6 ON SHEET 9.

B RESET EXISTING END SECTION SO THAT DOWNSTREAM END IS AT STA: 24+16.95, 6.81-FEET RIGHT; INV = 820.50. INSTALL TOE ANCHOR PER DETAIL O-5 ON SHEET 8. REFER TO DETAIL D-23 ON SHEET 8 FOR BEDDING AND BACKFILL.

C REMOVE EXISTING BULKHEAD STA: 32+69.64; 9.06-FEET RIGHT; INV = 819.48

D INSTALL 6-LF OF 30" Ø RCP @ 0.11% SLOPE. UPSTREAM INVERT = 819.48. PIPE PROVIDED BY OTHERS.

E PROPOSED STRUCTURE #601
108" Ø MANHOLE; CASTING CT-1
STA: 32+69.04; 0.00' OFFSET
TC: ~~832.00~~ 831.42
BOTTOM INV = 818.63 [AT CENTER STRUCTURE]
72" Ø (NE) INV = ~~821.76~~ [AT CENTER STRUCTURE] 821.26
36" ~~30"~~ Ø (E) INV = ~~819.47~~ [AT CENTER STRUCTURE] 819.78
72" Ø (SW) INV = ~~819.47~~ [AT CENTER STRUCTURE] 819.22
REFER TO DETAILS D-21 & CT-1 ON SHEET 8

F INSTALL 30-LF OF 72" Ø RCP @ 0.17% SLOPE. DOWNSTREAM INVERT = ~~819.42~~ 819.29

G INSTALL 6-LF OF 72" Ø RCP @ 0.48% SLOPE. MATCH EXISTING UPSTREAM INVERT = 821.80±.

HATCH LEGEND

- RIP-RAP OR CONSTRUCTION ENTRANCE PER DETAILS ON SHEET 10
- OPERATIONAL SIDE
- TEMPORARY EMBANKMENT AREA & OPERATIONAL SIDE. SEE DETAIL 6 ON SHEET 9.
- SEEDING

PROPOSED LEGEND

TB	TOP OF BANK
TS	TOE OF SLOPE
> o o o	FLOWLINE
DL	DAYLIGHT
SF	SILT FENCE
# / #	DETAIL NUMBER / SHEET NUMBER

EXISTING LEGEND

	APPROXIMATE EASEMENT LIMIT
	APPROXIMATE SECTION LINE
OHE	OVERHEAD ELECTRIC
UGT	UNDERGROUND TELEPHONE
X	FENCE
TB	TOP BANK
TS	TOE SLOPE
> o o o	FLOWLINE
	EXISTING STORM
	EXISTING GRAVEL

PROFILE LEGEND

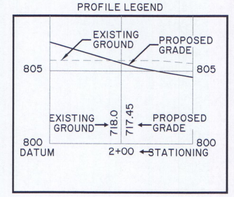

PLAN VIEW
SCALE: 1"=40'

PROFILE VIEW
HORIZONTAL SCALE: 1"=40'
VERTICAL SCALE: 1"=4'

REFER TO GENERAL NOTES ON SHEET 1

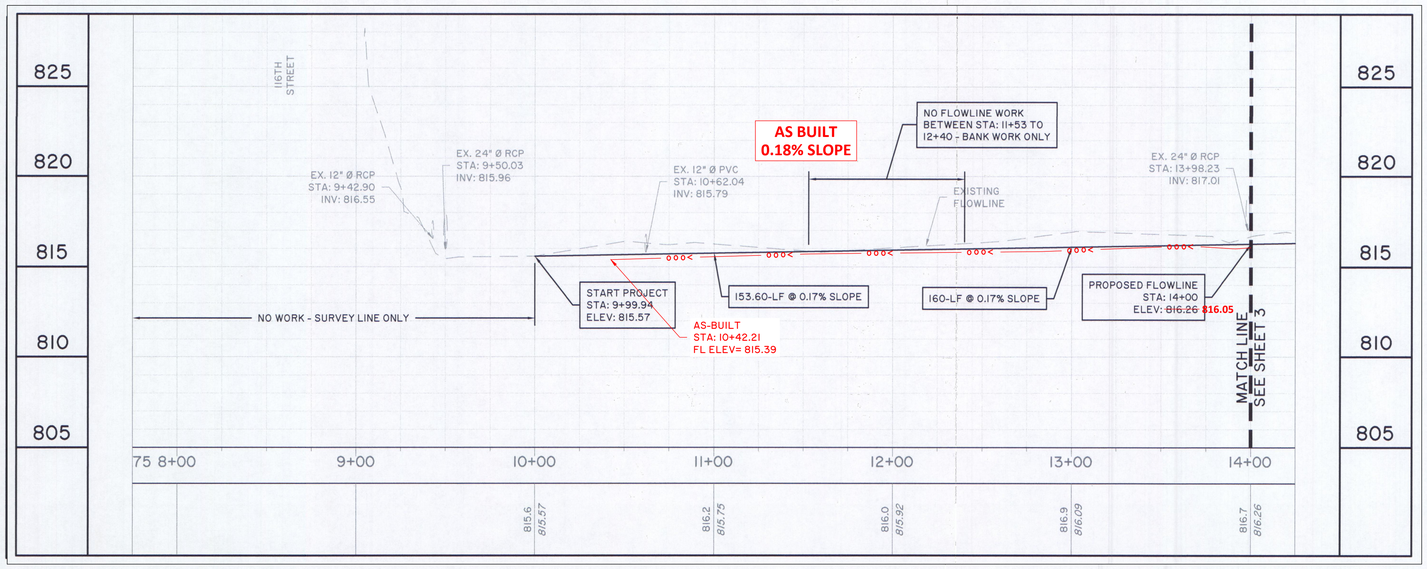

PLOT DATE: Jan 04, 2024 - 10:54 am
FILE LOCATION: S:\E-Surv\Projects\Regulated Drains\WR Fertig\JW Hawkins Arm\Civil 3D\Source Drawings\ \ 176-20 JW Hawkins As-Builts RQA 011723.dwg

THE AS-BUILT SURVEY USED THE FOLLOWING DATUM:
HORIZONTAL DATUM: NAD 1983 (CONUS) INDIANA EAST 1301, US SURVEY FEET
VERTICAL DATUM: (NAVD 88) (GEOID 12A)

"AS-BUILT" CERTIFICATION

"AS BUILT" INFORMATION COLLECTED BY HAMILTON COUNTY SURVEYOR'S OFFICE. I HEREBY CERTIFY TO THE BEST OF MY KNOWLEDGE AND BELIEF, A TRUE AND CORRECT REPRESENTATION OF THE LOCATIONS AND ELEVATIONS OF THE "AS-BUILT" REGULATED DRAIN IMPROVEMENTS. INFORMATION OBTAINED BY FIELD SURVEY IN JANUARY 2023.

CERTIFIED BY: BRIAN K. RAYL, PS
PROFESSIONAL SURVEYOR
INDIANA LICENSE NO. 20100070

DATE: JANUARY 4, 2024

BRIAN K. RAYL REGISTERED No. 20100070 STATE OF INDIANA LAND SURVEYOR

THIS DRAWING IS NOT INTENDED TO BE REPRESENTED AS A RETRACEMENT OR ORIGINAL BOUNDARY SURVEY, A ROUTE SURVEY, OR SURVEYOR LOCATION REPORT

DRAWN BY: REUBEN Q. ARVIN, SI

HAMILTON COUNTY, INDIANA
HAMILTON COUNTY SURVEYOR'S OFFICE
HAMILTON COUNTY GOVERNMENT/JUDICIAL CENTER
ONE HAMILTON COUNTY SQUARE, SUITE 188
NOBLESVILLE, IN 46060
PHONE: (317) 776-8495
FAX: (317) 776-9628
SURVEYOR@HAMILTONCOUNTY.IN.GOV

PROJECT NO:	176-20
WATERSHED NO:	176
FIELD BOOK:	??
FIELD BY:	SEE NOTES ON SHEET 1
DRAWN BY:	GRD/RQA
CHECKED BY:	GRD
DATE:	07/09/20

BY:	??
DATE:	??
REVISIONS:	??

GARY R. DUNCAN JR. REGISTERED PE10000146 STATE OF INDIANA PROFESSIONAL ENGINEER

CERTIFIED BY:
GARY R. DUNCAN, JR., P.E.
DATE: 11 Aug 21

PROJECT NAME:
WR FERTIG & JW HAWKINS DITCH MAINTENANCE
PLAN & PROFILE - WR FERTIG STA: 9+99 - 14+00

PLOT DATE: Aug 10, 2021 - 12:43 pm

SHEET NO.
2 OF 11

Aug 10, 2021 - 12:43 pm S:\E-Surv\Projects\Regulated Drains\WR Fertig\JW Hawkins Arm\Civil 3D\Production Drawings\ \ 176-20 JW Hawkins Plan and Profile Sheets.dwg

This copy printed from Digital Archive of the Hamilton County Surveyor's Office; One Hamilton Co. Square, Ste., Noblesville, In 46060